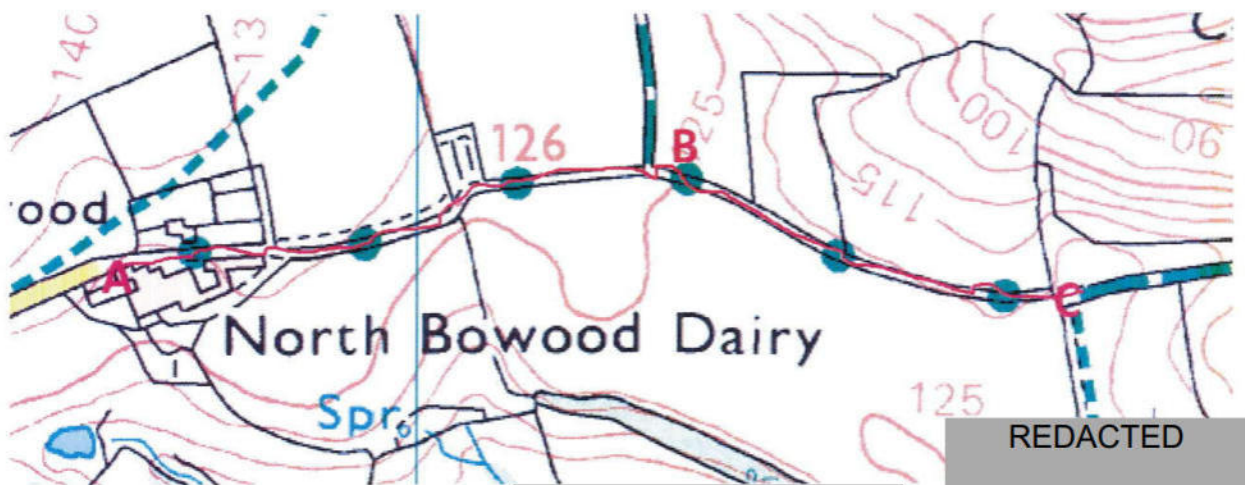


Wildlife and Countryside Act 1981

The Definitive Map and Statement of Public Rights of Way in Dorset

Map accompanying the DMMO application to:-

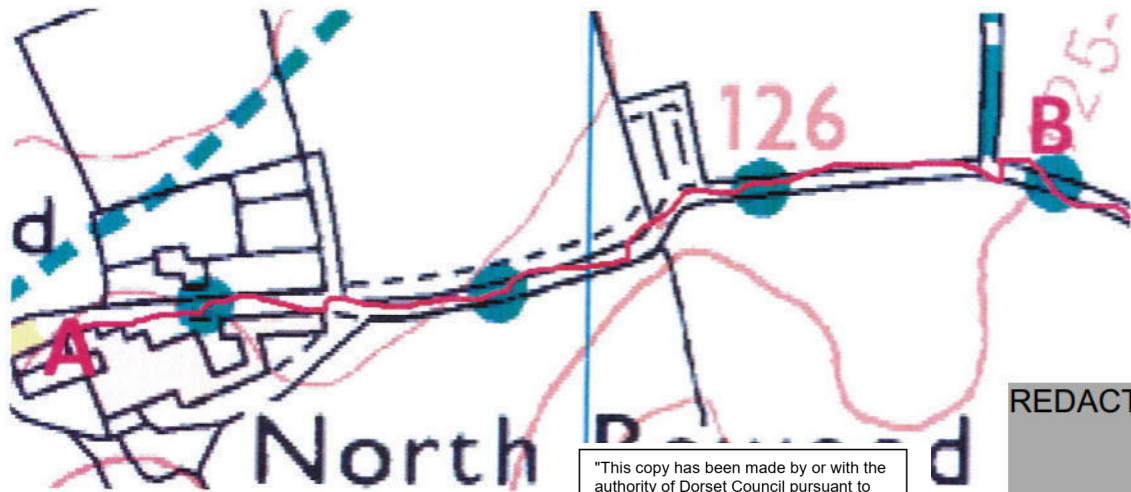
Add a route known as North Bowood Lane from Point A (at approximately SY 4475 9967) at the eastern end of the public road by North Bowood House, extending eastward passing Point B (at approximately SY 4522 9975) at the southern end of definitive bridleway W36/67, and continuing on to Point C (at approximately SY 4558 9965) at the western end of definitive bridleway 36/68, all in the parish of Netherbury to be shown as Byway Open to All Traffic.



"This copy has been made by or with the authority of Dorset Council pursuant to section 47 of the Copyright, Designs and Patents Act 1988 ("the Act"). Unless the Act provides a relevant exception to copyright, the copy must not be copied without the prior permission of the copyright owner."

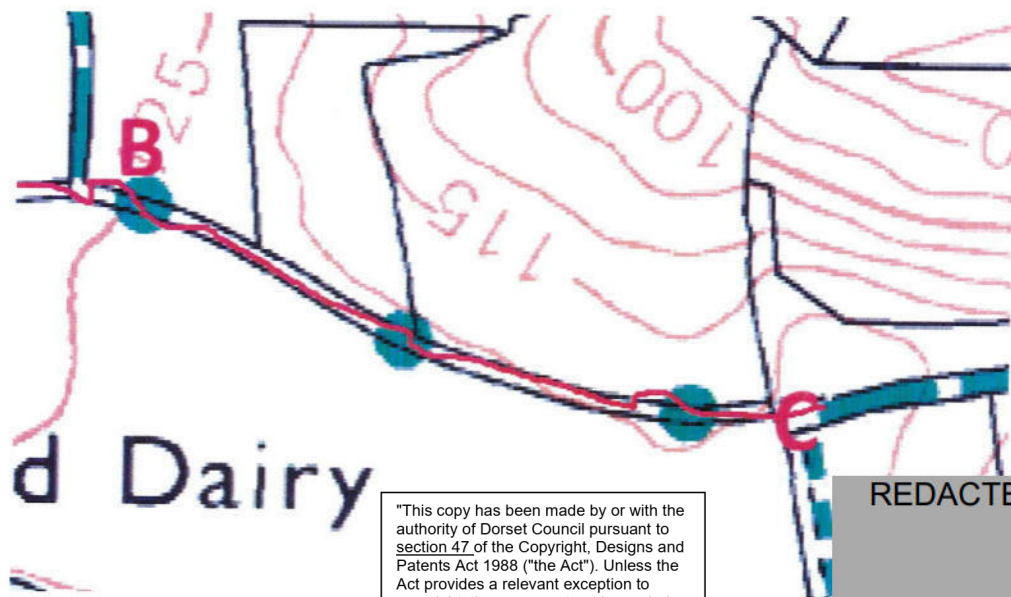
Wildlife and Countryside Act 1981

The Definitive Map and Statement of Public Rights of Way in Dorset



REDACTED

"This copy has been made by or with the authority of Dorset Council pursuant to section 47 of the Copyright, Designs and Patents Act 1988 ("the Act"). Unless the Act provides a relevant exception to copyright, the copy must not be copied without the prior permission of the copyright owner."



REDACTED

"This copy has been made by or with the authority of Dorset Council pursuant to section 47 of the Copyright, Designs and Patents Act 1988 ("the Act"). Unless the Act provides a relevant exception to copyright, the copy must not be copied without the prior permission of the copyright owner."